









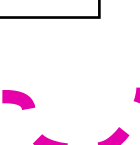





## NATURE PRESERVES, HISTORIC SITES & PLACES OF INTEREST

Scale 1:110,000  
1 inch ≈ 1.75 miles

Rivers, Lakes and Bays

-  Pinelands National Reserve Boundary
-  State Forests, State Parks, State Preserves & Wildlife Management Areas
-  Privately Owned Nature Preserves
-  County Nature Parks
-  National Wildlife Refuges
-  Points of Interest
-  Public Campgrounds
-  Interstate Highways
-  State Highways
-  County Roads
-  Southern Pinelands Natural Heritage Trail (driving tour route)
-  Forested Land & Wetlands
-  Urbanized Land
-  Farmland

© Pinelands Preservation Alliance 2006