



State of New Jersey
Department of Environmental Protection
 Division of Land Use Regulation Application Form (DLUR)
 501 E. State Street Mail Code 501-02A P.O. Box 420
 Trenton, NJ 08625-0420
 Phone #: (609) 777-0454 Web: www.nj.gov/dep/landuse

SHA/CAPPA/FWW



Please print legibly or type the following: Complete all sections unless otherwise noted Is this project Superstorm Sandy Related Yes No

1. Applicant/Company: Mr./Ms./Mrs New Jersey Natural Gas (Attn: Keith Sturn, Project Manager) E-Mail: KRSturn@NJNG.com
 Address: 1415 Wyckoff Road, P.O. Box 1468 Daytime Phone: 732-938-1225 Ext. _____
 City/State: Wall, NJ Zip Code 07719 Cell Phone: _____

2. Agent Name: Mr./Ms./Mrs Barry Baker E-Mail: barry.baker@aecom.com
 Firm Name: AECOM Daytime Phone: 610-832-3580 Ext. _____
 Address: 625 West Ridge Pike, Suite E-100 Zip Code 19428 Cell Phone: _____
 City/State: Conshohocken, PA

3. Property Owner: Mr./Ms./Mrs See Attachments for List of Parcel Information E-mail: _____
 Address: _____ Daytime Phone: _____ Ext. _____
 City/State: _____ Zip Code _____ Cell Phone: _____

4. Project Name: NJNG Southern Reliability Link Project Address/Location: _____
 Municipality: Chesterfield Twp., N. Hanover Twp., Plumstead Twp. Upper Freehold Twp., Jackson Twp. and Manchester Twp. County: Burlington, Monmouth, & Ocean Counties
 Block(s): Multiple blocks/lots (See attached) Lot(s): _____
 N.A.D. 1983 State Plane Coordinates(feet) E (x): See Figure 1A N(y): _____ *Not Longitude/Latitude (www.nj.gov/dep/gis/geoweb splash.htm)*
 Watershed: SEE ATTACHED. Subwatershed: SEE ATTACHED.
 Nearest Waterway: SEE ATTACHED.

5. Project Description: (See Project Description in Attached – Section 1)

*Conover
Metcalf*

Provide if applicable: Previous LUR File # (s): _____ Waiver request ID # (s): _____

A. SIGNATURE OF APPLICANT (required):

I certify, under penalty of law, that the information provided in this document is true and accurate. I am aware that there are significant civil and criminal penalties for submitting false or inaccurate information. If corporate entity, print/type the name and title of the person signing on behalf of the corporate entity.

Keith Sturn
 Signature of Applicant
6/23/15
 Date
Keith Sturn, Project Manager
 Print Name

 Signature of Applicant

 Date

 Print Name

RECEIVED
 2015 JUN 25 P 2:53
 LAND USE REGULATION

F. APPLICATION(S) FOR: (Check all that apply)

	CAFRA	Fee Amount	Fee Paid
<input checked="" type="checkbox"/>	Individual Permit	\$3,720.00	
<input type="checkbox"/>	Exemption Request	\$500.00	
<input type="checkbox"/>	Permit Modification		
<input type="checkbox"/>	CAFGP5 / Amusement Pier Exp	\$1,000.00	
<input type="checkbox"/>	CAFGP6 / Beach/Dune Maintenance	\$1,000.00	
<input type="checkbox"/>	CAFGP7 / Voluntary Reconstruction	\$1,000.00	
<input type="checkbox"/>	CAFGP8 / New Single Family or Duplex	\$1,000.00	
<input type="checkbox"/>	CAFGP9 / Reconstruct Single Fam/Dup	\$1,000.00	
<input type="checkbox"/>	CAFGP10 / New Bulkhead/Fill Lagoon	\$1,000.00	
<input type="checkbox"/>	CAFGP11 / Revetment	\$1,000.00	
<input type="checkbox"/>	CAFGP12 / Gabions	\$1,000.00	
<input type="checkbox"/>	CAFGP13 / Support Facilities/ Marina	\$1,000.00	
<input type="checkbox"/>	CAFGP14/Reconst Bulkhead above MHWL	\$1,000.00	
<input type="checkbox"/>	CAFGP15 / Hazard Waste Clean-up	\$1,000.00	
<input type="checkbox"/>	CAFGP16 / Landfall of Utilities	\$1,000.00	
<input type="checkbox"/>	CAFGP17 / Recreat Facility Public Park	\$1,000.00	
<input type="checkbox"/>	CAFGP18 / BulkheadConstruct/Fill upland	\$1,000.00	
<input type="checkbox"/>	CAFGP21 / Shoreline Stabilization	\$1,000.00	
<input type="checkbox"/>	CAFGP22 / Avian Nesting Structures	\$1,000.00	
<input type="checkbox"/>	CAFGP23 / Electrical Sub Facility	\$1,000.00	
<input type="checkbox"/>	CAFGP24 / Legalize Filling of Tidelands	\$1,000.00	
<input type="checkbox"/>	CAFGP25 / Construct Telecom Tower	\$1,000.00	
<input type="checkbox"/>	CAFGP26 / Tourism Indust. Construction	\$1,000.00	
<input type="checkbox"/>	CAFGP27 / Geotechnical Borings	\$1,000.00	
<input type="checkbox"/>	CAFGP29/Habitat Create/Restore/Enhance	No Fee	No Fee
<input type="checkbox"/>	CAFGP30 / 1 to 3 Turbines < 200 Feet	\$1,000.00	
<input type="checkbox"/>	CAFGP31 / Wind Turbines < 250 Feet	\$1,000.00	
<input type="checkbox"/>	Individual Permit Equivalency/CERCLA	No Fee	No Fee

	Waterfront Development	Fee Amount	Fee Paid
<input type="checkbox"/>	WDGP10 / New Bulkhead/Fill Lagoon < 75'	\$1,000.00	
<input type="checkbox"/>	WDGP14 / Reconstruct Bulkhead	\$1,000.00	
<input type="checkbox"/>	WDGP19/Dock/Piers/Boat Lifts Lagoon	\$1,000.00	
<input type="checkbox"/>	WDGP20 / Minor Maint Dredge Lagoon	\$1,000.00	
<input type="checkbox"/>	WDGP21 / Shoreline Stabilization	\$1,000.00	
<input type="checkbox"/>	WDGP32 / Dredge Lagoon (post storm event)	\$1,000.00	
<input type="checkbox"/>	WDGP33 / Dredge post Bulkhead Failure	\$1,000.00	
<input type="checkbox"/>	WDGP34 / Dredge Marina (post storm event)	\$1,000.00	
<input type="checkbox"/>	WDGP35 / Aquaculture Activities	\$1,000.00	
<input type="checkbox"/>	WDGP36/Placement of Shell (shellfish areas)	\$1,000.00	
<input type="checkbox"/>	Individual Permit/Upland		
<input type="checkbox"/>	Individual Permit/Inwater		
<input type="checkbox"/>	Zane Letter	\$500.00	
<input type="checkbox"/>	Modification		
<input type="checkbox"/>	Individual Permit Equivalency/CERCLA	No Fee	No Fee

	Coastal/Tidal Wetlands	Fee Amount	Fee Paid
<input type="checkbox"/>	Coastal/Tidal Wetlands Permit		
<input type="checkbox"/>	Coastal Wetland Permit Modification		

	Applicability Determination	Fee Amount	Fee Paid
<input type="checkbox"/>	Coastal Jurisdictional Determination	No Fee	No Fee
<input type="checkbox"/>	Highlands Jurisdictional Determination	No Fee	No Fee
<input type="checkbox"/>	Flood Hazard Area Applicability	No Fee	No Fee
<input type="checkbox"/>	Executive Order 215	No Fee	No Fee

	Flood Hazard Area	Fee Amount	Fee Paid
<input type="checkbox"/>	FHA Verification		
<input checked="" type="checkbox"/>	FHA Individual Permit	\$4,000.00	\$4,000.00
<input type="checkbox"/>	FHA Hardship Exception (Stand Alone)	\$4,000.00	
<input type="checkbox"/>	FHAGP1 / Chan Clean w/o Sed Removal	No Fee	No Fee
<input type="checkbox"/>	FHAGP1 / Chan Clean w/Sed Removal	No Fee	No Fee
<input type="checkbox"/>	FHAGP2A / Ag - Bank Restoration	\$1,000.00	
<input type="checkbox"/>	FHAGP2B / Ag - Channel Cleaning	\$1,000.00	
<input type="checkbox"/>	FHAGP2C / Ag - Road Crossing	\$1,000.00	
<input type="checkbox"/>	FHAGP2D / Ag - Wetlands Restoration	\$1,000.00	
<input type="checkbox"/>	FHAGP2E / Ag - Livestock Ford	\$1,000.00	
<input type="checkbox"/>	FHAGP2F / Ag - Livestock Fence	\$1,000.00	
<input type="checkbox"/>	FHAGP2G / Ag - Livestock Water Intake	\$1,000.00	
<input type="checkbox"/>	FHAGP3 / Bridge/Culvert Scour Protection	\$1,000.00	
<input type="checkbox"/>	FHAGP4 / Stormwater Maintenance	\$1,000.00	
<input type="checkbox"/>	FHAGP5 / Building Relocation	\$1,000.00	
<input type="checkbox"/>	FHAGP6 / Rebuild Damaged Home	No Fee	No Fee
<input type="checkbox"/>	FHAGP7 / Residential in Tidal FHA	\$1,000.00	
<input type="checkbox"/>	FHAGP8 / Utility Crossing <50acres	\$1,000.00	
<input type="checkbox"/>	FHAGP9 / Road Crossing <50acres	\$1,000.00	
<input type="checkbox"/>	FHAGP10 / Stormwater Outfall <50acres	\$1,000.00	
<input type="checkbox"/>	Revision of a GP, IP or Verification		
<input type="checkbox"/>	Transfer of an Approval	No Fee	No Fee
<input type="checkbox"/>	FHA Indv. Permit Equivalency/CERCLA	No Fee	No Fee

	Stormwater Review Fees	Fee Amount	Fee Paid
<input type="checkbox"/>	Fee for all Stormwater Reviews		

	Consistency Determination	Fee Amount	Fee Paid
<input type="checkbox"/>	Water Quality Certificate		
<input type="checkbox"/>	Federal Consistency	No Fee	No Fee
<input type="checkbox"/>	HMC Water Quality Certificate		

	Highlands	Fee Amount	Fee Paid
<input type="checkbox"/>	Emergency Permit		
<input type="checkbox"/>	Pre-application Meeting	\$500.00	
<input type="checkbox"/>	Preservation Area Approval		
<input type="checkbox"/>	Resource Area Determination footprint		
<input type="checkbox"/>	Resource Area Determination <one acre	\$500.00	
<input type="checkbox"/>	Resource Area Determination >one acre		
<input type="checkbox"/>	HPAAGP 1/ Habitat Creation/Enhance	No Fee	No Fee
<input type="checkbox"/>	HPAAGP 2 Bank Stabilization	\$500.00	
<input type="checkbox"/>	PAA with Waiver (Specify type below)		

Freshwater Wetlands		Fee Amount	Fee Paid
<input type="checkbox"/>	FWGP1 / Main. & repair Exist	\$1,000.00	
<input checked="" type="checkbox"/>	FWGP2 / Utility Crossing	\$1,000.00	\$1,000.00
<input type="checkbox"/>	FWGP3 / Discharge of Return Water	\$1,000.00	
<input type="checkbox"/>	FWGP4 / Hazard Site Invest/Cleanup	\$1,000.00	
<input type="checkbox"/>	FWGP5 / Landfill Closure	\$1,000.00	
<input type="checkbox"/>	FWGP6 / Filling of NSWC	\$1,000.00	
<input type="checkbox"/>	FWGP6A /TA- Filling of NSWC	\$1,000.00	
<input type="checkbox"/>	FWGP7 / Fill ditch / swale	\$1,000.00	
<input type="checkbox"/>	FWGP8 / House Addition	\$1,000.00	
<input type="checkbox"/>	FWGP9 / Airport Sightline Clearing	\$1,000.00	
<input type="checkbox"/>	FWGP10A / Very Minor Road Crossing	\$1,000.00	
<input type="checkbox"/>	FWGP10B / Minor Road Crossing	\$1,000.00	
<input type="checkbox"/>	FWGP11 / Outfalls / Intakes	\$1,000.00	
<input type="checkbox"/>	FWGP12 / Survey / Investigation	\$1,000.00	
<input type="checkbox"/>	FWGP13 / Lake Dredging	\$1,000.00	
<input type="checkbox"/>	FWGP14 / Water Monitoring	\$1,000.00	
<input type="checkbox"/>	FWGP15 / Mosquito Control	\$1,000.00	
<input type="checkbox"/>	FWGP16 / Habitat Create / Enhance	No Fee	No Fee
<input type="checkbox"/>	FWGP17 / Trails / Boardwalks		
<input type="checkbox"/>	FWGP17A / Multiuse paths	\$1,000.00	
<input type="checkbox"/>	FWGP18 / Dam Repairs	\$1,000.00	
<input type="checkbox"/>	FWGP19 / Dock or Pier	\$1,000.00	
<input type="checkbox"/>	FWGP20 / Bank Stabilization	\$1,000.00	
<input type="checkbox"/>	FWGP21 / Above Ground Utility	\$1,000.00	
<input type="checkbox"/>	FWGP23 / Expand Cranberry	\$1,000.00	
<input type="checkbox"/>	FWGP24 / Spring Developments	\$1,000.00	
<input type="checkbox"/>	FWGP25 / Malfunction Septic System	No Fee	No Fee
<input type="checkbox"/>	FWGP26 / Channel / Stream Clean	\$1,000.00	
<input type="checkbox"/>	FWGP27 / Redevelop Disturbed Site	\$1,000.00	
<input type="checkbox"/>	FWGP Modification	\$500.00	
<input type="checkbox"/>	FWGP Extension	\$500.00	

Freshwater Wetl-		Fee Amount	Fee Paid
<input type="checkbox"/>	Individual Wetlands Perr...		
<input type="checkbox"/>	Individual Open Water Permit		
<input type="checkbox"/>	Individual Water Quality Certificate		
<input type="checkbox"/>	Individual Permit Mod. Major/Minor		
<input type="checkbox"/>	Individual Permit Extension		
<input type="checkbox"/>	Wetlands Exemption	\$500.00	
<input type="checkbox"/>	Permit Equivalency/CERCLA	No Fee	No Fee

Transition Area Waiver			
<input type="checkbox"/>	Averaging Plan		
<input type="checkbox"/>	Reduction		
<input type="checkbox"/>	Hardship Reduction		
<input type="checkbox"/>	Special Activity Stormwater		
<input type="checkbox"/>	Special Activity Linear Development		
<input type="checkbox"/>	Special Activity Redevelopment		
<input type="checkbox"/>	Special Activity Individual Permit		
<input type="checkbox"/>	Exemption	\$500.00	
<input type="checkbox"/>	Modification Major/Minor		
<input type="checkbox"/>	Extension	\$500.00	

Letter of Interpretation			
<input type="checkbox"/>	Presence Absence	\$1,000.00	
<input type="checkbox"/>	Presence Absence Footprint	\$1,000.00	
<input type="checkbox"/>	Delineation ≤ 1.00 Acres	\$1,000.00	
<input type="checkbox"/>	Verification		
<input type="checkbox"/>	Extension		

Please note:

If no fee amount is specified in the "Fee Amount" column, please refer to the Regulatory Fee Schedule which can be found at www.nj.gov/dep/landuse/forms.html. The following types of applications DO NOT require a fee submittal:

<u>CAFRA</u>	<ul style="list-style-type: none"> • General Permit # 29 - Habitat creation, restoration, enhancement and living shoreline activities • Individual Permit Equivalency - CERCLA
<u>Applicability Determinations</u>	<ul style="list-style-type: none"> • Coastal Jurisdictional Determination • Highlands Jurisdictional Determination • Flood Hazard Area Applicability • Executive Order 215
<u>Flood Hazard Area</u>	<ul style="list-style-type: none"> • General Permit #1 – Channel cleaning under the Stream Cleaning Act without Sediment Removal • General Permit #1 – Channel cleaning under the Stream Cleaning Act with Sediment Removal • General Permit #6 – Reconstruction of a damaged or destroyed residence • Transfer of Approval • Individual Permit Equivalency - CERCLA
<u>Federal Consistency</u>	<ul style="list-style-type: none"> • Federal Consistency Determination
<u>Highlands</u>	<ul style="list-style-type: none"> • General Permit #1 - Habitat Creation, Restoration, Enhancement
<u>Freshwater Wetlands</u>	<ul style="list-style-type: none"> • General Permit #16 - Habitat creation and enhancement activities • General Permit #17 - Trails and Boardwalks (NO FEE when the activity is proposed on publicly owned lands) • General Permit #25 –Malfunctioning individual subsurface sewage disposal (septic) systems • Individual Permit Equivalency - CERCLA

Also:

In addition to the standard paper submission, an electronic copy of the entire application, including plans, may be submitted on CD-ROM to assist the Department in the review this application. Plans should be submitted as a CAD file or Shapefile, georeferenced in NJ state plane feet NAD83. Please do NOT send the electronic version via E-Mail.

Electronic permitting and/or application submittal is available for specific applications. Please see the Division website at www.nj.gov/dep/landuse/epemit.html for more information.

DLUR APPENDIX I

Section 1: Please provide the following information for the overall project site. All area measurements shall be recorded in acres to the nearest thousandth (0.001 acres).

<u>PROPOSED:</u>	<u>PRESERVED</u>	<u>UNDISTURBED</u>	<u>DISTURBED</u>
RIPARIAN ZONE	0	0	0.233 (temporary) 0.006 (permanent)
CAFRA FORESTED (CAFRA IP - Only)	0	0.775	0
E & T HABITAT Endangered and/or Threatened	0	0* *No suitable T&E Habitat Identified, see Section 2.1.1 in the Application	0
FRESHWATER WETLANDS	0	0	0.026 (temporary)

Section 2: Please provide the following information for each permit/authorization requested pursuant to the Freshwater Wetlands Protection Act. All area measurements shall be recorded in acres to the nearest thousandth (0.001 acres). Use additional sheets if necessary

PERMIT TYPE	GP#2	WETLAND TYPE <i>Emergent, Forest, Shrub, Etc.</i>	EMERGENT	RESOURCE CLASSIFICATION <i>Ordinary, Intermediate, Exceptional, EPA, Etc.</i>	Ordinary, Intermediate, Exceptional
<u>PROPOSED DISTURBANCE:</u>		<u>WETLANDS</u>		<u>TRANSITION AREA</u>	<u>SOW</u>
FILLED		0	0.014	0	
EXCAVATED		0	0	0	
CLEARED		0	0.066	0	
TEMPORARY DISTURBANCE		0.026	3.195	0	

PERMIT TYPE	WETLAND TYPE <i>Emergent, Forest, Shrub, Etc.</i>	RESOURCE CLASSIFICATION <i>Ordinary, Intermediate, Exceptional, EPA, Etc.</i>
<u>PROPOSED DISTURBANCE:</u>	<u>WETLANDS</u>	<u>TRANSITION AREA</u> <u>SOW</u>
FILLED		
EXCAVATED		
CLEARED		
TEMPORARY DISTURBANCE		

Appendix II - Fee Calculation Sheet

Directions:

The Fee Calculation sheet is broken down by the types of programs administered by the Division of Land Use Regulation: Coastal, Flood Hazard Area, Freshwater Wetlands, Stormwater Review.

Use the abbreviation key below in order to identify the type(s) of applications that you need to submit for your project. Once you find your application type(s) work through the **calculation column** and place the figure on the **fee amount** line. Do this for each application type and subtotal each section. In section 5 – enter the subtotals as indicated and add the fee figures to find your total fee.

- Whenever the calculation requires an acreage figure, you will need to round UP to the nearest whole number, for example: 0.25 acres gets rounded up to one (1) acre or 2.61 acres gets rounded up to three (3) acres.
- No matter how many types of applications are required, the stormwater review fee is applied only one time.

Abbreviation KEY

CAFRA = CAF	General Permit = GP	Single Family Home = SFH
Coastal (Tidal) Wetlands = CSW	Individual Permit = IP	Transition Area Waiver = TAW
Extension = EXT	Letter of Interpretation = LOI	Verification = VER
Flood Hazard Area = FHA	Mean High Water Line = MHWL	Waterfront Development = WD
Freshwater Wetlands = FWW	Modification = MOD	Water Quality Certificate = WQC

Section 1 - Coastal Application Type

	<u>Calculation</u>	<u>Fee Amount</u>
All General Permits (Except those listed in notes on Page 4)	\$1,000 x 1 of GPs requested=Fee	
CAF – IP SFH or Duplex	\$2,000	
CAF – IP Residential other than SFH/duplex	\$3,000 x _____ # of units = Fee	
CAF – IP Commercial, Industrial or Public	\$3,000 x _____ 1.24 _____ acres of the site = Fee	\$3720
CSW – IP SFH or Duplex	\$2,000	
CSW – IP All Development other than SFH/duplex	\$3,000 x _____ acres of wetlands disturbed = Fee	
WD - IP SFH or Duplex (Landward of MHWL)	\$2,000	
WD – IP Residential other than SFH/duplex (Landward of MHWL)	\$3,000 x _____ # of units = Fee	
WD – IP Commercial, Industrial or Public	\$3,000 x _____ acres of the site = Fee	
WD - IP SFH or Duplex (Waterward of MHWL)	\$2,000	
WD – IP All Development other than SFH/duplex (Waterward of MHWL)	\$3,000 x _____ acres of water area disturbed = Fee	
CAF, CSW, WD – IP Minor Modification	\$500 x _____ # of items to be revised = Fee	
CAF, CSW, WD – IP Major Modification	0.30 x _____ original fee = Fee (Minimum \$500)	
Subtotal for Coastal Applications		\$3720

Section 2 - Freshwater Wetlands Application Type

	<u>Calculation</u>	<u>Fee Amount</u>
All General Permits (Except those listed in notes on Page 4)	\$1,000 x 1 of GPs requested	\$1,000
FWW – LOI Presence/Absence, Footprint, Delineation < 1 acre	\$1,000	
FWW – LOI Line Verification	\$1,000 + (\$100 x _____ # of acres of the site)	
FWW – TAW with valid LOI	\$1,000 + (\$100 x _____ # acres FWW disturbed)	
FWW – TAW without valid LOI	\$1000 + (\$100 x _____ acres TAW disturbed)+ LOI Fee	
FWW – IP or Open Water Fill SFH or Duplex	\$2,000	
FWW – IP or Open Water Fill other than SFH or Duplex	\$5,000 + (\$2,500 x _____ # acres FWW disturbed)	
FWW – GP, TAW, IP, Open Water Fill Minor Modification	\$500 x _____ # of items to be revised	
FWW – GP, TAW, IP, Open Water Fill Major Modification	0.30 x _____ original fee = Fee (Minimum \$500)	
FWW – EXT LOI Presence/Absence, Footprint, Delineation < 1 acre	\$500	
FWW – EXT LOI Line Verification	0.50 x _____ original fee = Fee (Minimum \$500)	
FWW – EXT GP or TAW	\$500 x _____ # of items to be extended	
FWW – EXT IP or Open Water Fill	0.50 x _____ original fee = Fee (Minimum \$500)	
Subtotal for Freshwater Wetlands Applications		\$1,000

Appendix II - Fee Calculation Sheet - Continued

Section 3 - Flood Hazard Area Application Type

Calculation

Fee Amount

All General Permits (Except those listed in notes 1 on Page 4)	\$1,000 x _____ # of GPs requested=Fee	_____
FHA – VER Methods 1, 2, 3, 5 (Fee not applicable to one (1) SFH)	\$1,000	_____
FHA – VER Method 4	\$4,000 + (\$400 x _____ per 100 linear feet) = Fee	_____
FHA – VER Method 6	\$4,000 + (\$400 x _____ per 100 linear feet) = Fee	_____
FHA – IP SFH	\$2,000	_____
FHA – IP * Fee not applicable to one (1) SFH	\$3,000 base	\$3000
*Bank/Channel (stabilization, reestablishment, etc.) No Calculation Review --	+ \$1,000	_____
*Bank/Channel (stabilization, reestablishment, etc.) With Calculation Review-	+ (\$4,000 + (\$400 x _____ per 100 linear ft.))	_____
*Bridge, Culvert, Footbridge, Low Dam, etc. No Calculation Review--	+ \$1,000 x _____ # of structures	_____
*Bridge, Culvert, Footbridge, Low Dam, etc. With Calculation Review-	+ \$4,000 x _____ # of structures	_____
*Review of Flood Storage Displacement (net fill) Calculations-----	+ \$4,000	_____
Review of Hardship Exception Request-----	+ \$4,000	_____
*Utility Line-----	+ \$1,000 x _____ # of water crossings	\$1000
FHA – VER, IP, GP Minor Revision	\$500 x _____ # of items to be revised = Fee	_____
FHA – VER, IP, GP Major Revision	0.30 x _____ original fee = Fee (Minimum \$500)	_____
FHA – Department Delineation Minor Revision	\$500	_____
FHA – Department Delineation Major Revision	\$4,000 + (\$400 x _____ per 100 linear feet) = Fee	_____
Subtotal for Flood Hazard Area Applications		\$4000

Section 4 – Individual Water Quality Certificate

Calculation

Fee Amount

WQC	\$5,000 x (\$2,500 x _____ # acres regulated area disturbed)	_____
-----	--	-------

Section 5 - Additional Stormwater Review Fee

Calculation

Fee Amount

Stormwater Review	\$3,000 base	_____
Review of Groundwater Recharge Calculations-----	+ \$250 x _____ # acres disturbed	_____
Review of Runoff Quantity Calculations-----	+ \$250 x _____ # acres disturbed	_____
Review of Water Quality Calculations-----	+ \$250 x _____ # acres disturbed	_____
Fee if project disturbs vegetation within SWRPA-----	+ \$2,000	_____
Subtotal of Stormwater Review Fee		_____

Section 6 – Total of Application Fees

Subtotal of Section 1 - Coastal Applications	\$3,720
Subtotal of Section 2 - Freshwater Wetlands Applications	\$1,000
Subtotal of Section 3 - Flood Hazard Area Applications	\$4,000
Subtotal of Section 4 – Individual Water Quality Certificate	_____
Subtotal of Section 5 - Additional Stormwater Review	_____
<hr/>	
Total Application Fee	\$8,720

Total Fee: \$8,720.00 _____

Check #: 647824



New Jersey
Natural Gas

Handwritten signature

PNC Bank, N.A.
JEANNETTE, PA

69-162
433

1299427

CHECK NO. 00647824

DATE	AMOUNT
08/04/15	\$8,720.00

NOT VALID AFTER 180 DAYS

PAY EIGHT THOUSAND SEVEN HUNDRED TWENTY AND 00/100 Dollars

TO THE
ORDER OF

TREASURER, STATE OF NEW JERSEY
NJ DEPT OF ENVIRONMENTAL PROTECTION
DIVISION OF LAND USE REGULATION
PO BOX 420-MAIL CODE 501-02A
501 E STATE STREET
TRENTON NJ 08625-0420

AUTHORIZED SIGNATURE

Handwritten signature



B. PROPERTY OWNER'S CERTIFICATION

I hereby certify that the undersigned is the owner of the property upon which the proposed work is to be done. This endorsement is certification that the owner grants permission for the conduct of the proposed activity. In addition, I hereby give unconditional written consent to allow access to the site by representatives or agents of the Department for the purpose of conducting a site inspection(s) or survey(s) of the property in question.

In addition, the undersigned property owner hereby certifies:

- 1. Whether any work is to be done within an easement? Yes No
- 2. Whether any part of the entire project (e.g., pipeline, roadway, cable, transmission line, structure, etc.) will be located within property belonging to the State of New Jersey? Yes No
- 3. Whether any work is to be done on any property owned by any public agency that would be encumbered by Green Acres? Yes No
- 4. Whether any part of this project requires a Section 106(National Register of Historic Places) Determination as part of a federal permit or approval? Yes No

[Signature]
 Signature of Owner
6/23/15
 Date
Keith Sturn, Project Manager
 Print Name

 Signature of Owner

 Date

 Print Name

C. APPLICANT'S AGENT

I Keith Sturn, the Applicant/Owner and _____, co-Applicant/Owner authorize to act as my agent/representative in all matters pertaining to my application the following person:

Barry Baker
 Name of Agent
Department Manager, Environmental Services (AECOM)
 Occupation/Profession of Agent

[Signature]
 Signature of Applicant/Owner

 Signature of co-Applicant/Owner

AGENT'S CERTIFICATION:

I agree to serve as agent for the above-referenced applicant:

[Signature]
 Signature of Agent

NOTARY: (Required for Flood Hazard Area (FHA) applications)

Sworn to me, this day of 23rd, June, 2015.

[Signature]
 Notary Public

JILL DEPHILLIPS

A Notary Public of New Jersey

D. STATEMENT OF PREPARER OF PLANS, SPECIFICATIONS, SURVEYOR'S OR ENGINEER'S REPORT

I hereby certify that the plans, specifications and engineer's report, if any, applicable to this project comply with the current rules and regulations of the New Jersey Department of Environmental Protection with the exceptions as noted. In addition, I certify the application is complete as per the appropriate checklist(s).

[Signature]
 Signature
Bryan Pariseault
 Print Name
Principal Civil Engineer / AECOM
 Position & Name of Firm
246704980600 6/24/2015
 Professional License # Date

E. STATEMENT OF PREPARER OF APPLICATION, REPORTS AND SUPPORTING DOCUMENTS (other than engineering)

I certify under penalty of law that I have personally examined the information submitted in the document and all attachments and that, based on my inquiry of those individuals immediately responsible for obtaining and preparing the information, I believe that the information is true, accurate and complete in accordance with the appropriate checklist(s). I am aware that there are significant penalties for submitting false information, including the possibility of fines and imprisonment.

[Signature]
 Signature
Barry Baker
 Print Name
Envir. Serv. Dept. Manager / AECOM
 Position & Name of Firm

 Professional License # (If Applicable)
6/24/2015
 Date

CONRAIL



JOHN K. ENRIGHT, Associate General Counsel

1717 Arch Street, 13th FL, Philadelphia, PA 19103

Phone: 215-209-5012 - Fax: 215-209-4819

john.enright@conrail.com

July 29, 2015


Susan Gregg, P.E.
Civil Engineer
AECOM
625 West Ridge Pike, Suite E-100
Conshohocken, Pennsylvania 19428

Re: NJNG Pipeline Project

Dear Susan:

Enclosed please find the Pinelands Commission letter for the NJNG-SRL Pipeline Project which I have executed on behalf of Consolidated Rail Corporation, as owner of the railroad right-of-way that the subject pipeline will cross in the vicinity of milepost 65.5 of the Southern Secondary Rail Line. That section of the track is currently inactive. However, prior to the Pinelands conducting the inspections authorized pursuant to said letter, they should contact me to ensure that there are no safety precautions that need be taken in the event that rail is reactivated in the interim. They may contact me for that purpose. Thank you.

Sincerely,


John K. Enright

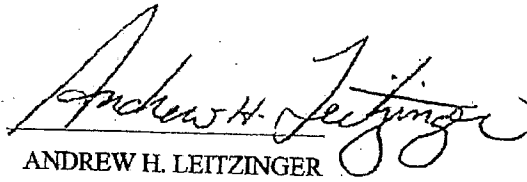
Tract No.: 1519-52.51-1

SURVEY PERMISSION FORM

Manchester Plaza, Inc. (the "Owners") and URS Corp., its affiliates, agents, employees, and contractors, as well as its surveyors, biologists, archeologists, and environmental scientists, (collectively "URS") hereby agree to give URS permission to enter upon Manchester Plaza Inc.'s property described below ("Property") to conduct civil surveys, environmental surveys, cultural resource surveys, and all other surveys and tests necessary for a pipeline route study, including, but not limited to the placement of stakes, limited non-mechanical (by hand) line-of-sight clearing, and geotechnical soil borings, subject to the conditions set forth in this agreement. Those conditions are as follows:

1. URS agrees that it shall limit its use of the Property to the locations shown on the attached Exhibit A.
2. Prior to entering the Property, URS shall name the Owner as additional insured on its General Liability policy on a primary and non-contributory basis covering URS's use of the Owner's property and will provide written proof of same to Owner upon Owner's request.
3. URS shall indemnify and hold harmless the Owner and their agents and employees, from and against all claims, damages, losses, and expenses, including reasonable attorney's fees and defense costs, arising out of URS's use of the Owner's property. This includes but is not limited to claims for bodily injury, illness or death, or for property damage, including loss of use.
4. This indemnification and hold harmless agreement shall apply in all instances whether URS is made a direct party to the initial action or claim or is subsequently made a party to the action by third-party in-pleading or is made a party to a collateral action arising, in whole or in part, from any of the issues emanating from the original cause of action or claim. URS understands and acknowledges that the

Date: August 17, 2015



ANDREW H. LEITZINGER
Vice President


Address: 625 West Ridge Pike Suite E-100
Conshohocken, PA 19428

Phone: office (610) 832-3500 ext. 2739

Date: _____, 2015.

Landowner: Manchester Plaza Inc. & Hovnanian
Property Management Company LLC

Name: _____


Edg. Hovnanian, President

Address: One Hovchild Plaza 400 Route 66
Tinton Falls, NJ 07753

Phone: office (732) 922-6100 ext. 214

County: Ocean

Property Address: 1001 HWY 70 Manchester Twp. NJ